

**PORT OF SUNDERLAND**

**NOTICE TO MARINERS**

**ENGLAND NORTH EAST COAST**

**PYROTECHNIC (FIREWORKS) DISPLAY ROKER PIER**

**Ref. No. 18 of 2018**









**NOTICE IS HEREBY GIVEN** that a fireworks display of ten minutes duration will take place from Roker Pier, Sunderland, commencing at 1800 on Sunday, 18th November, 2018.

The firing area will be situated about 300 metres seaward of the pier gates (junction with Marine Walk) - in approximate position: Lat. 54° 55.4' N Long. 01° 21.5' W (OS Grid ref NZ 411 588)

See graphics below:



Site Layout Key

Crew Access		Rigging Site	
Emergency Exit		Firing Site	
TUKFC Vehicle		Fallout Zone	
Public Areas		Barrier Lines	

All vessels are required to keep well clear and in any event not to approach within **300 metres** of the firing area. Public access to the pier will be prohibited.

Further information can be obtained from Local Port Services, Port Control on 0191 514 2752.

**CAPTAIN AK ULLAH,**  
*Harbour Master*

*Port of Sunderland,  
Capstan House,  
Greenwells Quay,  
South Docks,  
Barrack Street,  
Sunderland,  
SR1 2BU.*

*Dated the 25th day of October, 2018*